



Location: CMA1b - Oil Street Site Office

Report on 24-hour TSP monitoring

Action Level ( $\mu\text{g}/\text{m}^3$ ) - 176.7

Limit Level ( $\mu\text{g}/\text{m}^3$ ) - 260

Date	Sampling Time	Weather Condition	Filter paper no.	Filter Weight, g		Elapse Time, hr		Sampling Time, hr	Flow Rate, $\text{m}^3/\text{min}$			Total Volume, $\text{m}^3$	TSP Level, $\mu\text{g}/\text{m}^3$
				Initial	Final	Initial	Final		Initial, $Q_{si}$	Final, $Q_{sf}$	Average		
1-Aug-13	8:00	Rainy	007379	2.6742	2.8042	3193.35	3217.35	24.00	1.46	1.46	1.46	2106	62
7-Aug-13	8:00	Fine	007190	2.5957	2.6876	3220.34	3244.34	24.00	1.42	1.42	1.42	2049	45
13-Aug-13	8:00	Rainy	007111	2.6144	2.7422	3247.34	3271.34	24.00	1.46	1.46	1.46	2108	61
19-Aug-13	8:00	Rainy	006686	2.6359	2.7457	3274.77	3298.77	24.00	1.46	1.46	1.46	2106	52
24-Aug-13	8:00	Rainy	007099	2.6666	2.7682	3301.79	3325.79	24.00	1.49	1.49	1.49	2141	47

Report on 1-hour TSP monitoring

Action Level ( $\mu\text{g}/\text{m}^3$ ) - 320.1

Limit Level ( $\mu\text{g}/\text{m}^3$ ) - 500

Date	Sampling Time	Weather Condition	Filter paper no.	Filter Weight, g		Elapse Time, hr		Sampling Time, hr	Flow Rate, $\text{m}^3/\text{min}$			Total Volume, $\text{m}^3$	TSP Level, $\mu\text{g}/\text{m}^3$
				Initial	Final	Initial	Final		Initial, $Q_{si}$	Final, $Q_{sf}$	Average		
2-Aug-13	8:06	Rainy	006604	2.6106	2.6227	3217.35	3218.35	1.00	1.44	1.44	1.44	87	140
2-Aug-13	9:09	Rainy	007192	2.6196	2.6300	3218.35	3219.35	1.00	1.49	1.49	1.49	89	117
2-Aug-13	10:13	Rainy	007374	2.6621	2.6676	3219.35	3220.35	1.00	1.33	1.31	1.32	79	69
8-Aug-13	8:06	Fine	007105	2.6355	2.6414	3244.34	3245.34	1.00	1.16	1.16	1.16	70	85
8-Aug-13	9:08	Fine	007107	2.6524	2.6599	3245.34	3246.34	1.00	1.47	1.47	1.47	88	85
8-Aug-13	10:13	Fine	007109	2.6585	2.6658	3246.34	3247.34	1.00	1.47	1.47	1.47	88	83
15-Aug-13	8:13	Cloudy	007308	2.6747	2.6829	3271.34	3272.34	1.00	1.25	1.25	1.25	75	110
15-Aug-13	9:24	Cloudy	006639	2.6341	2.6401	3272.34	3273.34	1.00	1.25	1.25	1.25	75	80
15-Aug-13	10:32	Cloudy	006638	2.6486	2.6558	3273.34	3274.34	1.00	1.20	1.16	1.18	71	102
20-Aug-13	8:13	Fine	007095	2.6423	2.6529	3298.77	3299.77	1.00	1.24	1.46	1.35	81	131
20-Aug-13	9:24	Fine	007094	2.6488	2.6589	3299.77	3300.77	1.00	1.24	1.48	1.36	82	123
20-Aug-13	10:32	Fine	007062	2.6405	2.6483	3300.77	3301.77	1.00	1.20	1.44	1.32	79	98
26-Aug-13	8:23	Fine	007014	2.6535	2.6599	3325.79	3326.79	1.00	1.46	1.46	1.46	88	73
26-Aug-13	9:34	Fine	007203	2.5923	2.5997	3326.79	3327.79	1.00	1.27	1.25	1.26	75	98
26-Aug-13	10:43	Fine	004956	2.7883	2.7971	3327.79	3328.79	1.00	1.44	1.44	1.44	87	102

Due to hoisting of Gale Signal no.8, the 1 hr TSP monitoring was rescheduled from 14 Aug 2013 to 15 Aug 2013.

Location: CMA2a - Causeway Bay Community Centre

Report on 24-hour TSP monitoring  
Action Level ( $\mu\text{g}/\text{m}^3$ ) - 169.5  
Limit Level ( $\mu\text{g}/\text{m}^3$ ) - 260

Date	Sampling Time	Weather Condition	Filter paper no.	Filter Weight, g		Elapse Time, hr		Sampling Time, hr	Flow Rate, $\text{m}^3/\text{min}$			Total Volume, $\text{m}^3$	TSP Level, $\mu\text{g}/\text{m}^3$
				Initial	Final	Initial	Final		Initial, $Q_{si}$	Final, $Q_{sf}$	Average		
1-Aug-13	8:00	Rainy	007380	2.6864	2.7487	12929.69	12953.69	24.00	1.30	1.30	1.30	1875	33
7-Aug-13	8:00	Fine	007405	2.6643	2.7353	12956.69	12980.69	24.00	1.34	1.34	1.34	1932	37
13-Aug-13	8:00	Rainy	007110	2.6591	2.7654	12983.69	13007.67	23.98	1.38	1.38	1.38	1980	54
19-Aug-13	8:00	Rainy	006636	2.6220	2.6929	13010.67	13034.67	24.00	1.38	1.30	1.34	1928	37
24-Aug-13	8:00	Rainy	007097	2.6333	2.6923	13037.69	13061.69	24.00	1.38	1.38	1.38	1983	30

Report on 1-hour TSP monitoring  
Action Level ( $\mu\text{g}/\text{m}^3$ ) - 323.4  
Limit Level ( $\mu\text{g}/\text{m}^3$ ) - 500

Date	Sampling Time	Weather Condition	Filter paper no.	Filter Weight, g		Elapse Time, hr		Sampling Time, hr	Flow Rate, $\text{m}^3/\text{min}$			Total Volume, $\text{m}^3$	TSP Level, $\mu\text{g}/\text{m}^3$
				Initial	Final	Initial	Final		Initial, $Q_{si}$	Final, $Q_{sf}$	Average		
2-Aug-13	8:03	Rainy	007191	2.6172	2.6216	12953.69	12954.69	1.00	1.30	1.30	1.30	78	56
2-Aug-13	9:07	Rainy	007193	2.6118	2.6155	12954.69	12955.69	1.00	1.30	1.30	1.30	78	47
2-Aug-13	10:09	Rainy	007375	2.6559	2.6614	12955.69	12956.69	1.00	1.30	1.30	1.30	78	70
8-Aug-13	8:03	Fine	007104	2.6552	2.6622	12980.69	12981.69	1.00	1.38	1.38	1.38	83	85
8-Aug-13	9:09	Fine	007106	2.6660	2.6726	12981.69	12982.69	1.00	1.38	1.38	1.38	83	80
8-Aug-13	10:23	Fine	007108	2.6401	2.6479	12982.69	12983.69	1.00	1.38	1.38	1.38	83	94
15-Aug-13	8:03	Cloudy	007306	2.6950	2.7014	13007.67	13008.67	1.00	1.49	1.49	1.49	89	72
15-Aug-13	13:40	Cloudy	006642	2.6254	2.6349	13008.67	13009.67	1.00	1.38	1.41	1.39	84	114
15-Aug-13	14:50	Cloudy	006640	2.6244	2.6344	13009.67	13010.67	1.00	1.49	1.49	1.49	89	112
20-Aug-13	8:03	Fine	007093	2.6186	2.6294	13034.67	13035.67	1.00	1.48	1.37	1.43	86	126
20-Aug-13	13:40	Fine	007100	2.6523	2.6609	13035.67	13036.67	1.00	1.37	1.34	1.36	81	106
20-Aug-13	14:55	Fine	007063	2.6449	2.6544	13036.67	13037.67	1.00	1.48	1.39	1.44	86	110
26-Aug-13	8:03	Fine	004932	2.7970	2.8059	13061.69	13062.69	1.00	1.51	1.51	1.51	90	99
26-Aug-13	13:40	Fine	004935	2.8133	2.8257	13062.69	13063.69	1.00	1.49	1.49	1.49	89	139
26-Aug-13	14:56	Fine	006692	2.6245	2.6352	13063.69	13064.69	1.00	1.49	1.49	1.49	89	120

Due to hoisting of Gale Signal no.8, the 1 hr TSP monitoring was rescheduled from 14 Aug 2013 to 15 Aug 2013.



Location: CMA3a - CWB PRE Site Office Area

Report on 24-hour TSP monitoring  
 Action Level ( $\mu\text{g}/\text{m}^3$ ) - 171  
 Limit Level ( $\mu\text{g}/\text{m}^3$ ) - 260

Date	Sampling Time	Weather Condition	Filter paper no.	Filter Weight, g		Elapse Time, hr		Sampling Time, hr	Flow Rate, $\text{m}^3/\text{min}$			Total Volume, $\text{m}^3$	TSP Level, $\mu\text{g}/\text{m}^3$
				Initial	Final	Initial	Final		Initial, $Q_{si}$	Final, $Q_{sf}$	Average		
1-Aug-13	8:00	Rainy	006582	2.6612	2.8199	166.66	190.66	24.00	1.46	1.46	1.46	2107	75
7-Aug-13	8:00	Fine	007146	2.6401	2.7530	193.66	217.65	23.99	1.43	1.43	1.43	2058	55
13-Aug-13	8:00	Rainy	006925	2.6707	2.7767	220.85	244.85	24.00	1.43	1.43	1.43	2056	52
19-Aug-13	8:00	Rainy	007020	2.6287	2.7504	247.66	271.66	24.00	1.43	1.41	1.42	2042	60
24-Aug-13	8:00	Rainy	007029	2.6262	2.7340	274.67	298.67	24.00	1.40	1.40	1.40	2019	53

Report on 1-hour TSP monitoring  
 Action Level ( $\mu\text{g}/\text{m}^3$ ) - 311.3  
 Limit Level ( $\mu\text{g}/\text{m}^3$ ) - 500

Date	Sampling Time	Weather Condition	Filter paper no.	Filter Weight, g		Elapse Time, hr		Sampling Time, hr	Flow Rate, $\text{m}^3/\text{min}$			Total Volume, $\text{m}^3$	TSP Level, $\mu\text{g}/\text{m}^3$
				Initial	Final	Initial	Final		Initial, $Q_{si}$	Final, $Q_{sf}$	Average		
2-Aug-13	8:07	Rainy	006841	2.6383	2.6460	190.66	191.66	1.00	1.41	1.41	1.41	85	91
2-Aug-13	9:13	Rainy	007144	2.6375	2.6436	191.66	192.66	1.00	1.41	1.41	1.41	85	72
2-Aug-13	10:29	Rainy	007145	2.6502	2.6540	192.66	193.66	1.00	1.41	1.41	1.41	85	45
8-Aug-13	8:09	Fine	006922	2.6501	2.6517	217.65	218.65	1.00	1.41	1.41	1.41	85	19
8-Aug-13	9:14	Fine	006923	2.6458	2.6482	218.65	219.65	1.00	1.41	1.41	1.41	85	28
8-Aug-13	10:23	Fine	006924	2.6220	2.6281	219.65	220.65	1.00	1.41	1.41	1.41	85	72
15-Aug-13	8:45	Cloudy	007017	2.6744	2.6802	244.85	245.85	1.00	1.43	1.43	1.43	86	68
15-Aug-13	9:53	Cloudy	007018	2.6473	2.6543	245.85	246.85	1.00	1.43	1.43	1.43	86	82
15-Aug-13	13:06	Cloudy	007035	2.6235	2.6312	246.85	247.85	1.00	1.41	1.41	1.41	85	91
20-Aug-13	8:45	Fine	007052	2.6643	2.6755	271.66	272.66	1.00	1.43	1.43	1.43	86	131
20-Aug-13	9:53	Fine	007053	2.6582	2.6673	272.66	273.66	1.00	1.43	1.43	1.43	86	106
20-Aug-13	13:06	Fine	007054	2.6469	2.6554	273.66	274.66	1.00	1.41	1.43	1.42	85	100
26-Aug-13	8:32	Fine	006645	2.6327	2.6399	298.67	299.67	1.00	1.33	1.31	1.32	79	91
26-Aug-13	9:45	Fine	006646	2.6473	2.6530	299.67	300.67	1.00	1.37	1.37	1.37	82	69
26-Aug-13	10:49	Fine	006649	2.6508	2.6595	300.67	301.67	1.00	1.42	1.42	1.42	85	102

Due to hoisting of Gale Signal no.8, the 1 hr TSP monitoring was rescheduled from 14 Aug 2013 to 15 Aug 2013.



Location: CMA4a - SPCA

Report on 24-hour TSP monitoring  
Action Level ( $\mu\text{g}/\text{m}^3$ ) - 171.2  
Limit Level ( $\mu\text{g}/\text{m}^3$ ) - 260

Date	Sampling Time	Weather Condition	Filter paper no.	Filter Weight, g		Elapse Time, hr		Sampling Time, hr	Flow Rate, $\text{m}^3/\text{min}$			Total Volume, $\text{m}^3$	TSP Level, $\mu\text{g}/\text{m}^3$
				Initial	Final	Initial	Final		Initial, $Q_{si}$	Final, $Q_{sf}$	Average		
1-Aug-13	8:00	Rainy	006583	2.6744	2.7445	17106.86	17130.85	23.99	1.30	1.30	1.30	1869	38
7-Aug-13	8:00	Fine	007149	2.6007	2.6724	17133.85	17157.85	24.00	1.22	1.22	1.22	1762	41
13-Aug-13	8:00	Rainy	007031	2.6232	2.6990	17160.85	17184.85	24.00	1.32	1.32	1.32	1899	40
19-Aug-13	8:00	Rainy	007016	2.6466	2.7490	17187.86	17211.86	24.00	1.30	1.32	1.31	1884	54
24-Aug-13	8:00	Rainy	007051	2.6764	2.7558	17214.87	17238.87	24.00	1.30	1.30	1.30	1872	42

Report on 1-hour TSP monitoring  
Action Level ( $\mu\text{g}/\text{m}^3$ ) - 312.5  
Limit Level ( $\mu\text{g}/\text{m}^3$ ) - 500

Date	Sampling Time	Weather Condition	Filter paper no.	Filter Weight, g		Elapse Time, hr		Sampling Time, hr	Flow Rate, $\text{m}^3/\text{min}$			Total Volume, $\text{m}^3$	TSP Level, $\mu\text{g}/\text{m}^3$
				Initial	Final	Initial	Final		Initial, $Q_{si}$	Final, $Q_{sf}$	Average		
2-Aug-13	8:13	Rainy	006852	2.6216	2.6238	17130.85	17131.85	1.00	1.11	1.11	1.11	66	33
2-Aug-13	9:16	Rainy	007151	2.6391	2.6455	17131.85	17132.85	1.00	1.26	1.26	1.26	76	85
2-Aug-13	10:25	Rainy	007148	2.6200	2.6232	17132.85	17133.85	1.00	1.22	1.22	1.22	73	44
8-Aug-13	8:06	Fine	007152	2.6223	2.6244	17157.85	17158.85	1.00	1.26	1.26	1.26	76	28
8-Aug-13	9:12	Fine	007147	2.6389	2.6416	17158.85	17159.85	1.00	1.26	1.26	1.26	76	36
8-Aug-13	10:23	Fine	007150	2.6317	2.6335	17159.85	17160.85	1.00	1.26	1.26	1.26	76	24
15-Aug-13	9:06	Cloudy	007022	2.6481	2.6531	17184.85	17185.85	1.00	1.30	1.30	1.30	78	64
15-Aug-13	10:09	Cloudy	007027	2.6560	2.6618	17185.85	17186.85	1.00	1.26	1.30	1.28	77	75
15-Aug-13	13:03	Cloudy	007034	2.6438	2.6498	17186.85	17187.85	1.00	1.30	1.30	1.30	78	77
20-Aug-13	9:06	Fine	007021	2.6440	2.6489	17211.86	17212.86	1.00	1.30	1.30	1.30	78	63
20-Aug-13	10:10	Fine	007049	2.6660	2.6725	17212.86	17213.86	1.00	1.30	1.30	1.30	78	83
20-Aug-13	13:03	Fine	007050	2.6616	2.6677	17213.86	17214.86	1.00	1.30	1.30	1.30	78	78
26-Aug-13	8:06	Fine	006644	2.6129	2.6171	17238.87	17239.87	1.00	1.22	1.26	1.24	75	56
26-Aug-13	9:09	Fine	006647	2.6332	2.6364	17239.87	17240.87	1.00	1.16	1.18	1.17	70	45
26-Aug-13	10:16	Fine	006648	2.6518	2.6588	17240.87	17241.87	1.00	1.28	1.28	1.28	77	91

Due to hoisting of Gale Signal no.8, the 1 hr TSP monitoring was rescheduled from 14 Aug 2013 to 15 Aug 2013.



Location: CMA5a - Children Garden opposite to Pedestrian Plaza

Report on 24-hour TSP monitoring

Action Level ( $\mu\text{g}/\text{m}^3$ ) - 181  
Limit Level ( $\mu\text{g}/\text{m}^3$ ) - 260

Date	Sampling Time	Weather Condition	Filter paper no.	Filter Weight, g		Elapse Time, hr		Sampling Time, hr	Flow Rate, $\text{m}^3/\text{min}$			Total Volume, $\text{m}^3$	TSP Level, $\mu\text{g}/\text{m}^3$
				Initial	Final	Initial	Final		Initial, $Q_{si}$	Final, $Q_{sf}$	Average		
1-Aug-13	8:00	Rainy	007328	2.6894	2.7581	18114.73	18138.72	23.99	1.23	1.23	1.23	1768	39
7-Aug-13	8:00	Fine	006591	2.6603	2.7198	18141.72	18165.72	24.00	1.35	1.35	1.35	1948	31
13-Aug-13	8:00	Rainy	007305	2.7198	2.8055	18168.72	18192.72	24.00	1.33	1.33	1.33	1916	45
19-Aug-13	8:00	Rainy	007133	2.6202	2.6902	18195.72	18219.72	24.00	1.13	1.33	1.23	1769	40
24-Aug-13	8:00	Rainy	007313	2.7101	2.7754	18222.74	18246.74	24.00	1.25	1.25	1.25	1800	36

Report on 1-hour TSP monitoring

Action Level ( $\mu\text{g}/\text{m}^3$ ) - 332  
Limit Level ( $\mu\text{g}/\text{m}^3$ ) - 500

Date	Sampling Time	Weather Condition	Filter paper no.	Filter Weight, g		Elapse Time, hr		Sampling Time, hr	Flow Rate, $\text{m}^3/\text{min}$			Total Volume, $\text{m}^3$	TSP Level, $\mu\text{g}/\text{m}^3$
				Initial	Final	Initial	Final		Initial, $Q_{si}$	Final, $Q_{sf}$	Average		
2-Aug-13	8:10	Rainy	006585	2.6694	2.6799	18138.72	18139.72	1.00	1.35	1.35	1.35	81	129
2-Aug-13	9:35	Rainy	006587	2.6775	2.6858	18139.72	18140.72	1.00	1.33	1.33	1.33	80	104
2-Aug-13	10:42	Rainy	006589	2.6519	2.6586	18140.72	18141.72	1.00	1.25	1.25	1.25	75	89
8-Aug-13	8:23	Fine	006579	2.6533	2.6589	18165.72	18166.72	1.00	1.33	1.33	1.33	80	70
8-Aug-13	9:55	Fine	007301	2.6954	2.6997	18166.72	18167.72	1.00	1.25	1.25	1.25	75	57
8-Aug-13	10:40	Fine	007303	2.6948	2.6989	18167.72	18168.72	1.00	1.29	1.29	1.29	78	53
15-Aug-13	13:06	Cloudy	007142	2.6144	2.6199	18192.72	18193.72	1.00	1.33	1.33	1.33	80	69
15-Aug-13	14:25	Cloudy	007136	2.6385	2.6439	18193.72	18194.72	1.00	1.33	1.33	1.33	80	68
15-Aug-13	15:30	Cloudy	007134	2.6420	2.6462	18194.72	18195.72	1.00	1.29	1.29	1.29	77	54
20-Aug-13	13:06	Fine	007310	2.7234	2.7350	18219.72	18220.72	1.00	1.29	1.33	1.31	78	148
20-Aug-13	14:25	Fine	007089	2.6487	2.6558	18220.72	18221.72	1.00	1.33	1.33	1.33	80	89
20-Aug-13	15:30	Fine	007087	2.6413	2.6506	18221.72	18222.72	1.00	1.33	1.29	1.31	78	118
26-Aug-13	8:35	Fine	007315	2.6930	2.6947	18246.74	18247.74	1.00	1.17	1.17	1.17	70	24
26-Aug-13	9:41	Fine	007082	2.6295	2.6328	18247.74	18248.74	1.00	1.17	1.17	1.17	70	47
26-Aug-13	13:21	Fine	007080	2.6341	2.6377	18248.74	18249.74	1.00	1.17	1.17	1.17	70	51

Due to hoisting of Gale Signal no.8, the 1 hr TSP monitoring was rescheduled from 14 Aug 2013 to 15 Aug 2013.



Location: MA1e - International Finance Centre (Eastern Wing)

Report on 24-hour TSP monitoring  
Action Level ( $\mu\text{g}/\text{m}^3$ ) - 173.4  
Limit Level ( $\mu\text{g}/\text{m}^3$ ) - 260

Date	Sampling Time	Weather Condition	Filter paper no.	Filter Weight, g		Elapse Time, hr		Sampling Time, hr	Flow Rate, $\text{m}^3/\text{min}$			Total Volume, $\text{m}^3$	TSP Level, $\mu\text{g}/\text{m}^3$
				Initial	Final	Initial	Final		Initial, $Q_{si}$	Final, $Q_{sf}$	Average		
1-Aug-13	8:00	Rainy	007357	2.6552	2.7174	13768.87	13792.87	24.00	1.27	1.27	1.27	1826	34
7-Aug-13	8:00	Fine	007404	2.6422	2.6899	13795.87	13819.86	23.99	1.20	1.20	1.20	1731	28
13-Aug-13	8:00	Rainy	007123	2.6178	2.7058	13822.86	13846.86	24.00	1.30	1.30	1.30	1876	47
19-Aug-13	8:00	Rainy	007137	2.6424	2.7395	13849.83	13873.83	24.00	1.27	1.30	1.29	1851	52
26-Aug-13	13:09	Fine	007174	2.6375	2.7082	13928.55	13952.55	24.00	1.22	1.22	1.22	1754	40

Due to electricity interruption, the 24hr TSP monitoring was rescheduled from 24 Aug 2013 to 26 Aug 2013.

Report on 1-hour TSP monitoring  
Action Level ( $\mu\text{g}/\text{m}^3$ ) - 325.1  
Limit Level ( $\mu\text{g}/\text{m}^3$ ) - 500

Date	Sampling Time	Weather Condition	Filter paper no.	Filter Weight, g		Elapse Time, hr		Sampling Time, hr	Flow Rate, $\text{m}^3/\text{min}$			Total Volume, $\text{m}^3$	TSP Level, $\mu\text{g}/\text{m}^3$
				Initial	Final	Initial	Final		Initial, $Q_{si}$	Final, $Q_{sf}$	Average		
2-Aug-13	8:44	Rainy	007391	2.6474	2.6518	13792.87	13793.87	1.00	1.27	1.27	1.27	76	58
2-Aug-13	9:46	Rainy	007185	2.6396	2.6416	13793.87	13794.87	1.00	1.30	1.30	1.30	78	26
2-Aug-13	10:49	Rainy	007183	2.6242	2.6283	13794.87	13795.87	1.00	1.30	1.30	1.30	78	52
8-Aug-13	8:05	Fine	007118	2.6347	2.6386	13819.86	13820.86	1.00	1.30	1.27	1.29	77	50
8-Aug-13	9:25	Fine	007143	2.6121	2.6159	13820.86	13821.86	1.00	1.29	1.27	1.28	77	50
8-Aug-13	10:30	Fine	007121	2.6323	2.6376	13821.86	13822.86	1.00	1.29	1.27	1.28	77	69
15-Aug-13	8:03	Cloudy	007162	2.6445	2.6473	13846.86	13847.86	1.00	1.30	1.27	1.29	77	36
15-Aug-13	9:12	Cloudy	007189	2.6035	2.6073	13847.86	13848.86	1.00	1.30	1.27	1.29	77	49
15-Aug-13	10:26	Cloudy	007125	2.6629	2.6670	13848.86	13849.86	1.00	1.27	1.27	1.27	76	54
20-Aug-13	8:03	Fine	007019	2.6167	2.6233	13874.83	13875.83	1.00	1.27	1.27	1.27	76	87
20-Aug-13	9:16	Fine	007037	2.6457	2.6536	13875.83	13876.83	1.00	1.27	1.27	1.27	76	104
20-Aug-13	10:26	Fine	007039	2.6338	2.6410	13876.83	13877.83	1.00	1.27	1.27	1.27	76	95
26-Aug-13	8:03	Fine	007179	2.6328	2.6375	13925.55	13926.55	1.00	1.30	1.29	1.30	78	60
26-Aug-13	9:18	Fine	007177	2.6227	2.6272	13926.55	13927.55	1.00	1.30	1.29	1.30	78	58
26-Aug-13	10:26	Fine	007167	2.6305	2.6362	13927.55	13928.55	1.00	1.30	1.29	1.30	78	73

Due to hoisting of Gale Signal no.8, the 1 hr TSP monitoring was rescheduled from 14 Aug 2013 to 15 Aug 2013.



Location: MA1w - International Finance Centre (Western Wing)

Report on 24-hour TSP monitoring

Action Level ( $\mu\text{g}/\text{m}^3$ ) - 173.4  
 Limit Level ( $\mu\text{g}/\text{m}^3$ ) - 260

Date	Sampling Time	Weather Condition	Filter paper no.	Filter Weight, g		Elapse Time, hr		Sampling Time, hr	Flow Rate, $\text{m}^3/\text{min}$			Total Volume, $\text{m}^3$	TSP Level, $\mu\text{g}/\text{m}^3$
				Initial	Final	Initial	Final		Initial, $Q_{si}$	Final, $Q_{sf}$	Average		
1-Aug-13	8:00	Rainy	007356	2.6368	2.8330	13864.96	13888.95	23.99	1.37	1.37	1.37	1968	100
7-Aug-13	8:00	Fine	007186	2.6160	2.6885	13891.95	13915.95	24.00	1.35	1.35	1.35	1946	37
13-Aug-13	8:00	Rainy	007124	2.6548	2.7408	13918.95	13942.95	24.00	1.39	1.39	1.39	1998	43
19-Aug-13	8:00	Rainy	007127	2.6420	2.7548	13945.96	13969.96	24.00	1.39	1.39	1.39	1997	56
24-Aug-13	8:00	Rainy	007042	2.6309	2.7122	13972.97	13996.97	24.00	1.37	1.37	1.37	1973	41

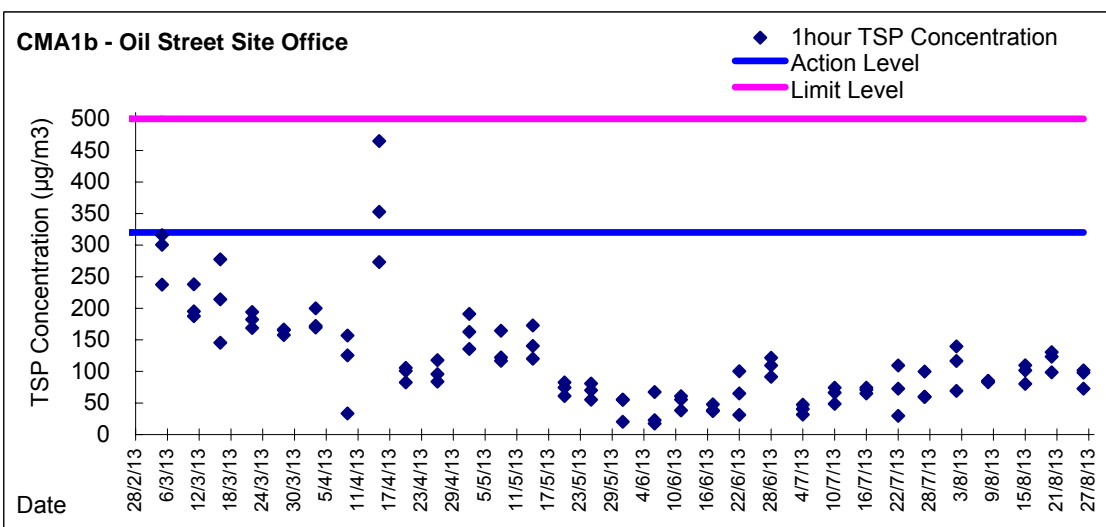
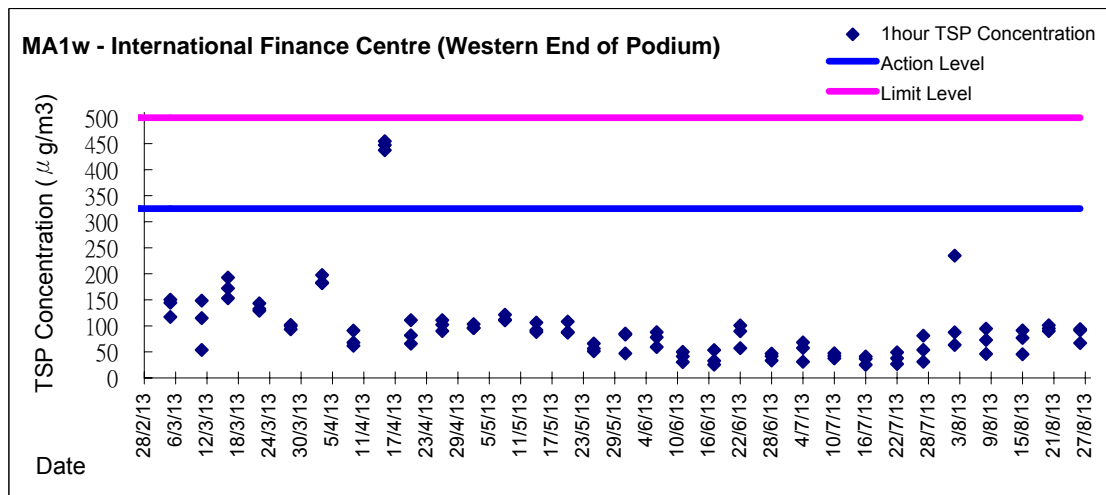
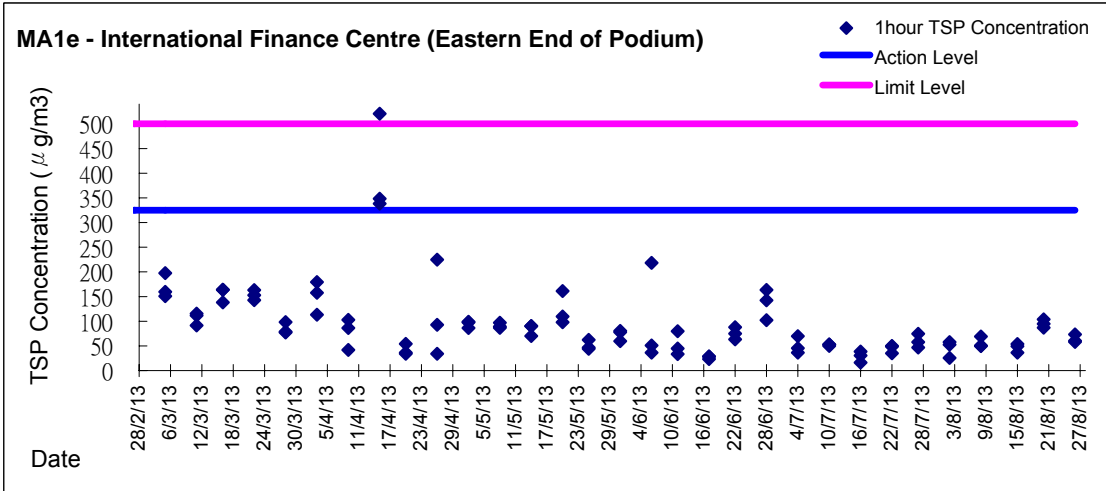
Report on 1-hour TSP monitoring

Action Level ( $\mu\text{g}/\text{m}^3$ ) - 325.1  
 Limit Level ( $\mu\text{g}/\text{m}^3$ ) - 500

Date	Sampling Time	Weather Condition	Filter paper no.	Filter Weight, g		Elapse Time, hr		Sampling Time, hr	Flow Rate, $\text{m}^3/\text{min}$			Total Volume, $\text{m}^3$	TSP Level, $\mu\text{g}/\text{m}^3$
				Initial	Final	Initial	Final		Initial, $Q_{si}$	Final, $Q_{sf}$	Average		
2-Aug-13	8:03	Rainy	007184	2.6172	2.6244	13888.95	13889.95	1.00	1.37	1.37	1.37	82	88
2-Aug-13	9:16	Rainy	007392	2.6414	2.6607	13889.95	13890.95	1.00	1.37	1.37	1.37	82	235
2-Aug-13	10:21	Rainy	007161	2.6260	2.6312	13890.95	13891.95	1.00	1.37	1.37	1.37	82	63
8-Aug-13	8:10	Fine	007119	2.6242	2.6280	13915.95	13916.95	1.00	1.37	1.37	1.37	82	46
8-Aug-13	9:30	Fine	007120	2.6283	2.6343	13916.95	13917.95	1.00	1.37	1.37	1.37	82	73
8-Aug-13	10:35	Fine	007122	2.6313	2.6391	13917.95	13918.95	1.00	1.37	1.37	1.37	82	95
15-Aug-13	8:20	Cloudy	007165	2.6200	2.6276	13942.95	13943.95	1.00	1.39	1.39	1.39	83	91
15-Aug-13	9:25	Cloudy	007138	2.6325	2.6363	13943.95	13944.95	1.00	1.39	1.39	1.39	83	46
15-Aug-13	10:32	Cloudy	007126	2.6188	2.6252	13944.95	13945.95	1.00	1.39	1.39	1.39	83	77
20-Aug-13	8:21	Fine	007036	2.6478	2.6562	13969.96	13970.96	1.00	1.39	1.39	1.39	83	101
20-Aug-13	9:26	Fine	007040	2.6346	2.6425	13970.96	13971.96	1.00	1.39	1.39	1.39	83	95
20-Aug-13	10:33	Fine	007038	2.6484	2.6559	13971.96	13972.96	1.00	1.39	1.39	1.39	83	90
26-Aug-13	8:36	Fine	007166	2.6113	2.6188	13996.97	13997.97	1.00	1.37	1.37	1.37	82	91
26-Aug-13	9:41	Fine	007178	2.6254	2.6331	13997.97	13998.97	1.00	1.37	1.37	1.37	82	94
26-Aug-13	13:03	Fine	007176	2.6199	2.6254	13998.97	13999.97	1.00	1.37	1.37	1.37	82	67

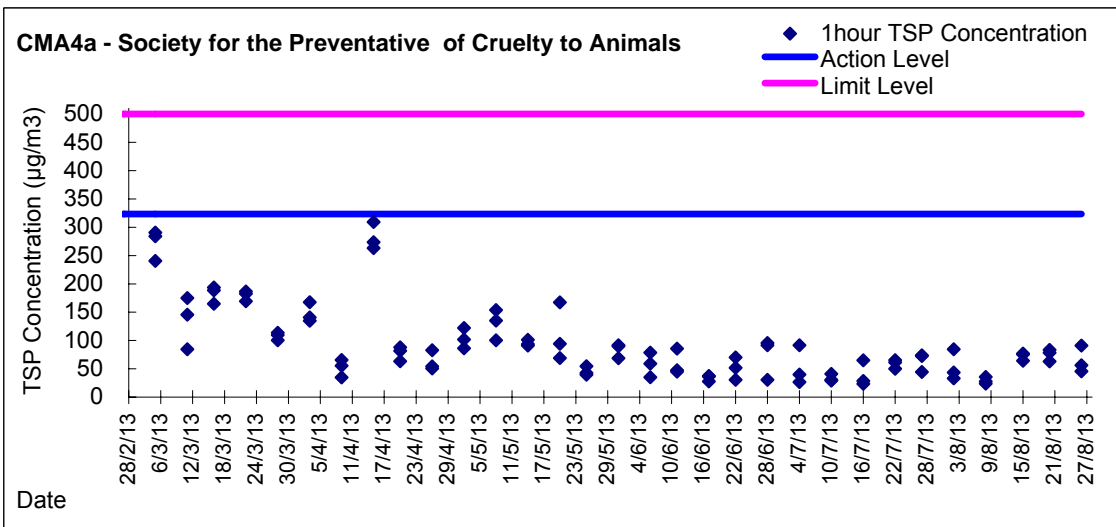
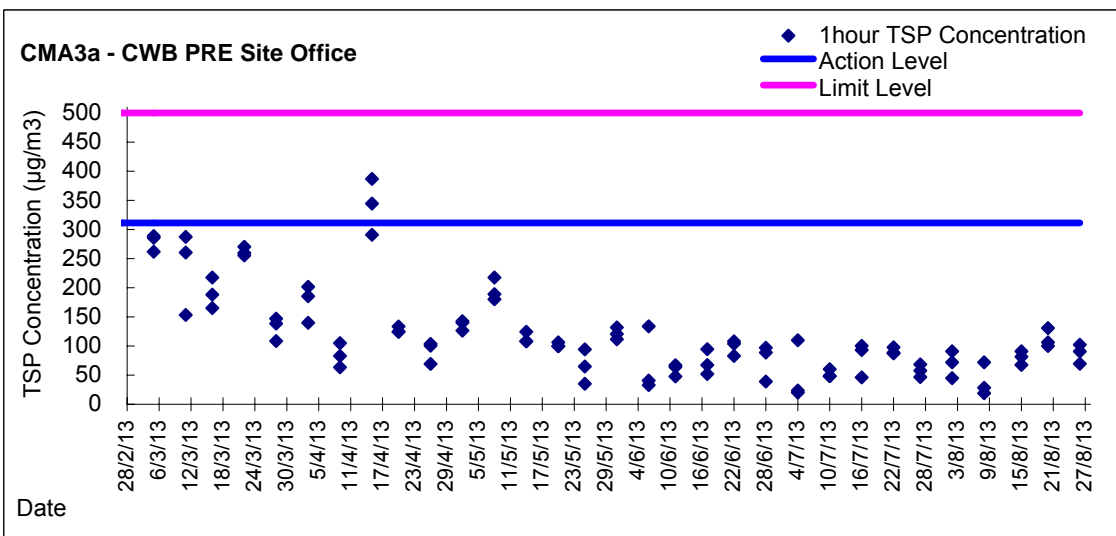
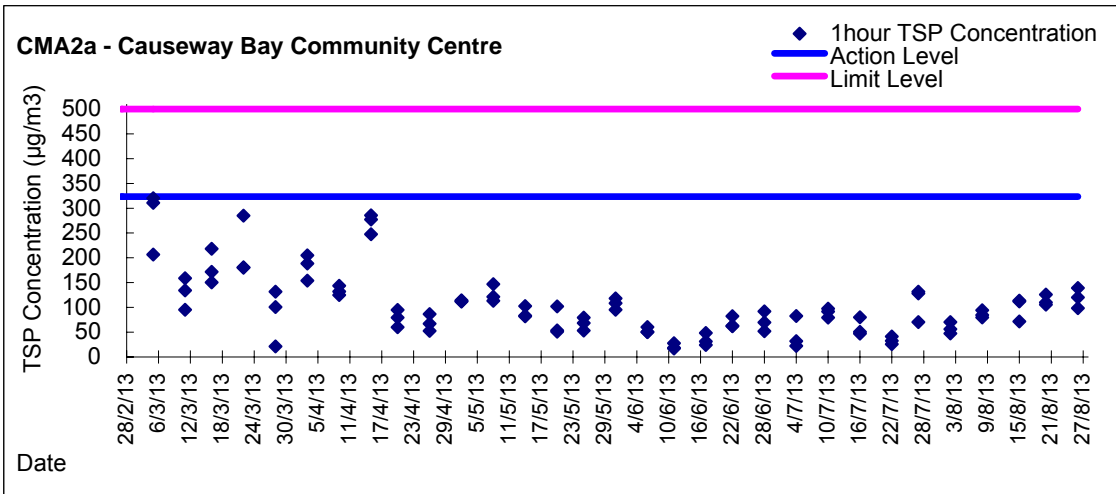
Due to hoisting of Gale Signal no.8, the 1 hr TSP monitoring was rescheduled from 14 Aug 2013 to 15 Aug 2013.

Graphic Presentation of 1 hour TSP Result

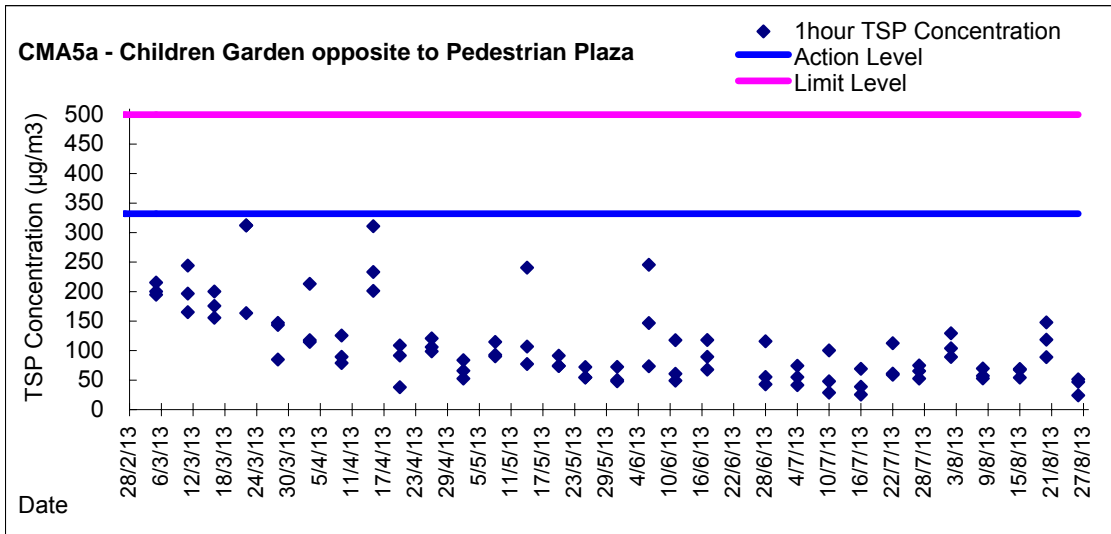




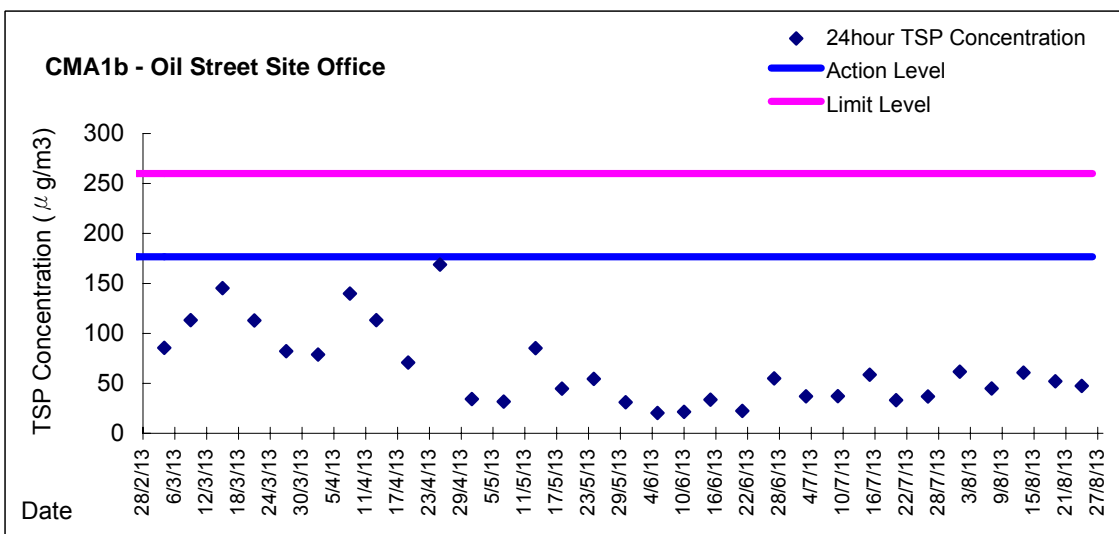
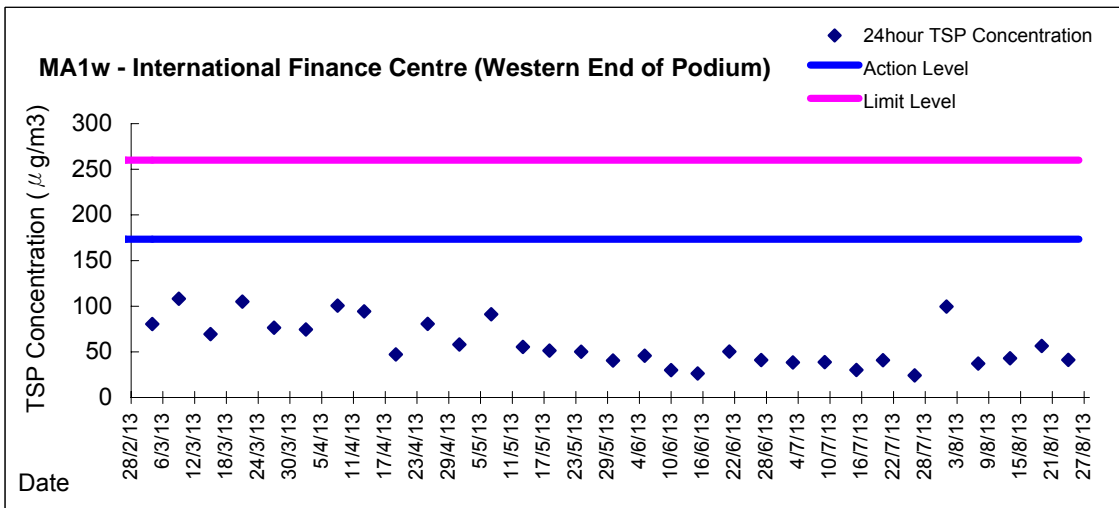
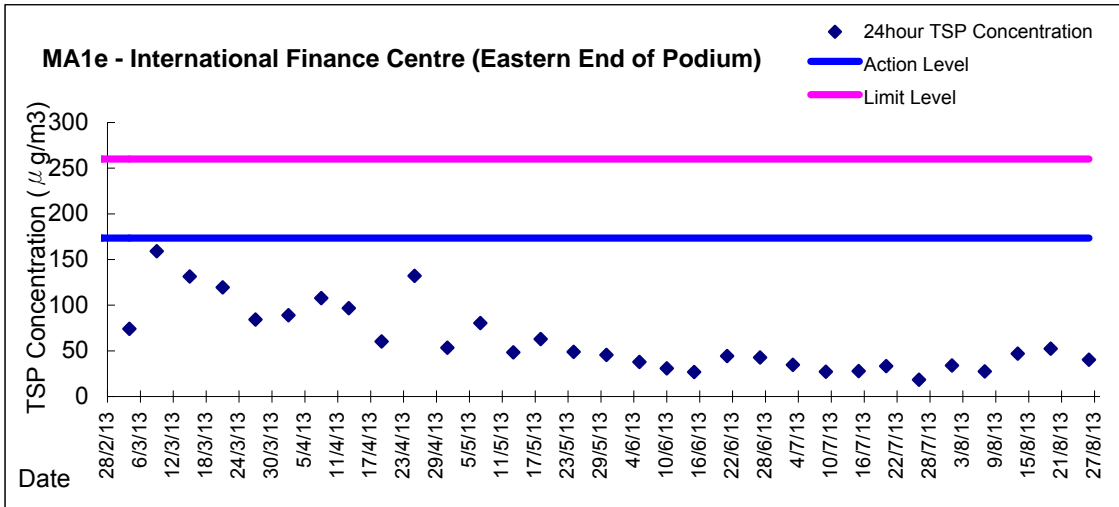
Graphic Presentation of 1 hour TSP Result



Graphic Presentation of 1 hour TSP Result

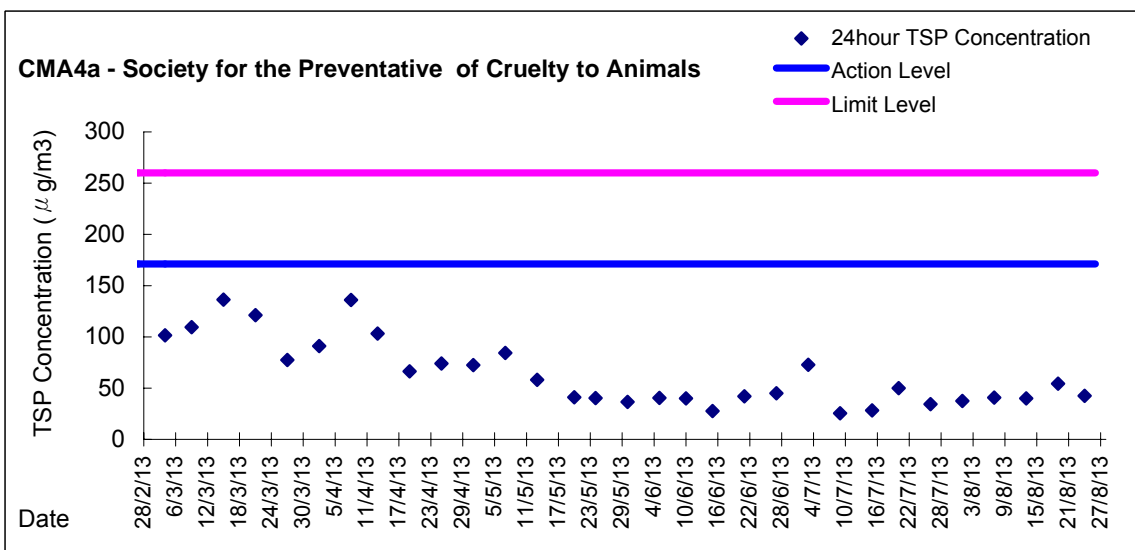
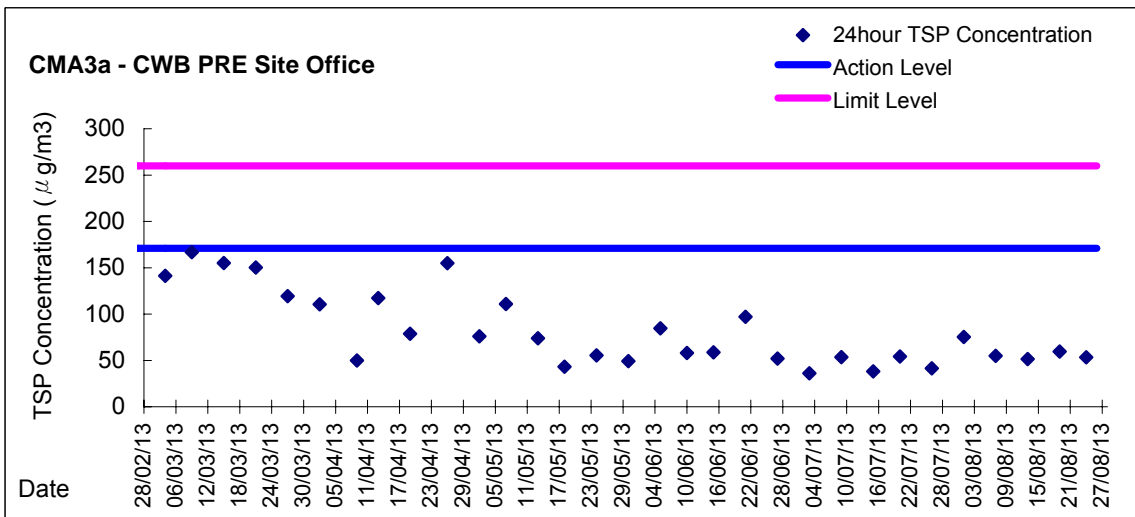
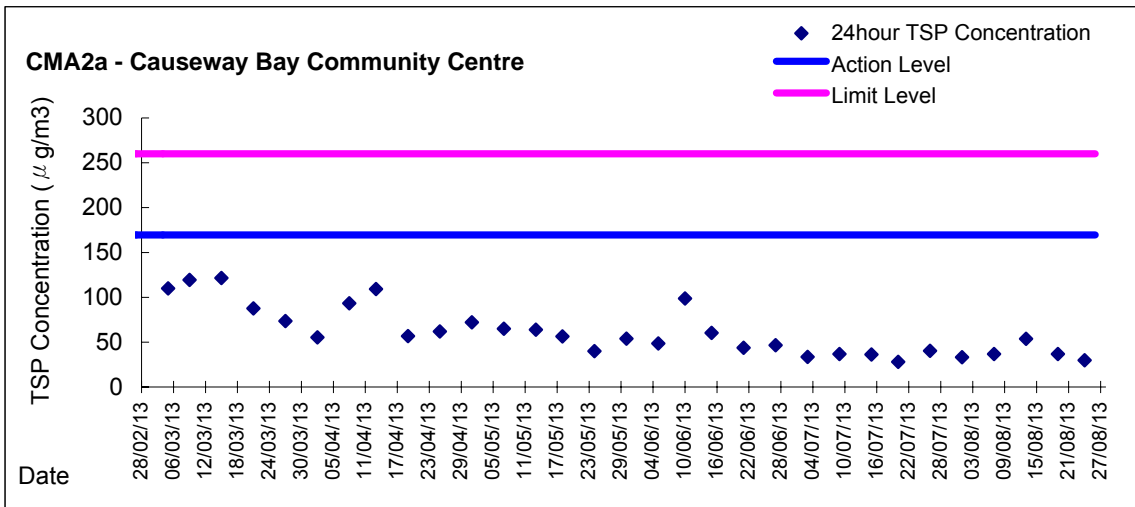


Graphic Presentation of 24 hour TSP Result





Graphic Presentation of 24 hour TSP Result





Graphic Presentation of 24 hour TSP Result

